



Special Service Area #51 Patrol

Monthly Patrol Report
November 1, 2015 to November 30, 2015







Table of Contents

Executive Summary.....	3
SSA 51 Hotspots.....	4-5
SSA 51 Statistics for November.....	6-7



December 15, 2015

RE: November 2015 Statistical Analysis for SSA 51

SSA #51 Stakeholders,

Happy Holidays! We are looking forward to an awesome holiday season serving you and your businesses in the SSA. While we are excited about our progress, we are still aware of issues in the area.

We will not stop until we can effectively work with CPD to put together a plan to eradicate the area of the same crimes that have been plaguing it for years. We are working and hope you will continue working with us.

Please accept this correspondence as an official summary of SSA #51 patrol reporting. This document includes summaries of data reported, interpretations of the data, predictions of future activity within the SSA #51 boundaries and data from ClearMap reports.

Regards,

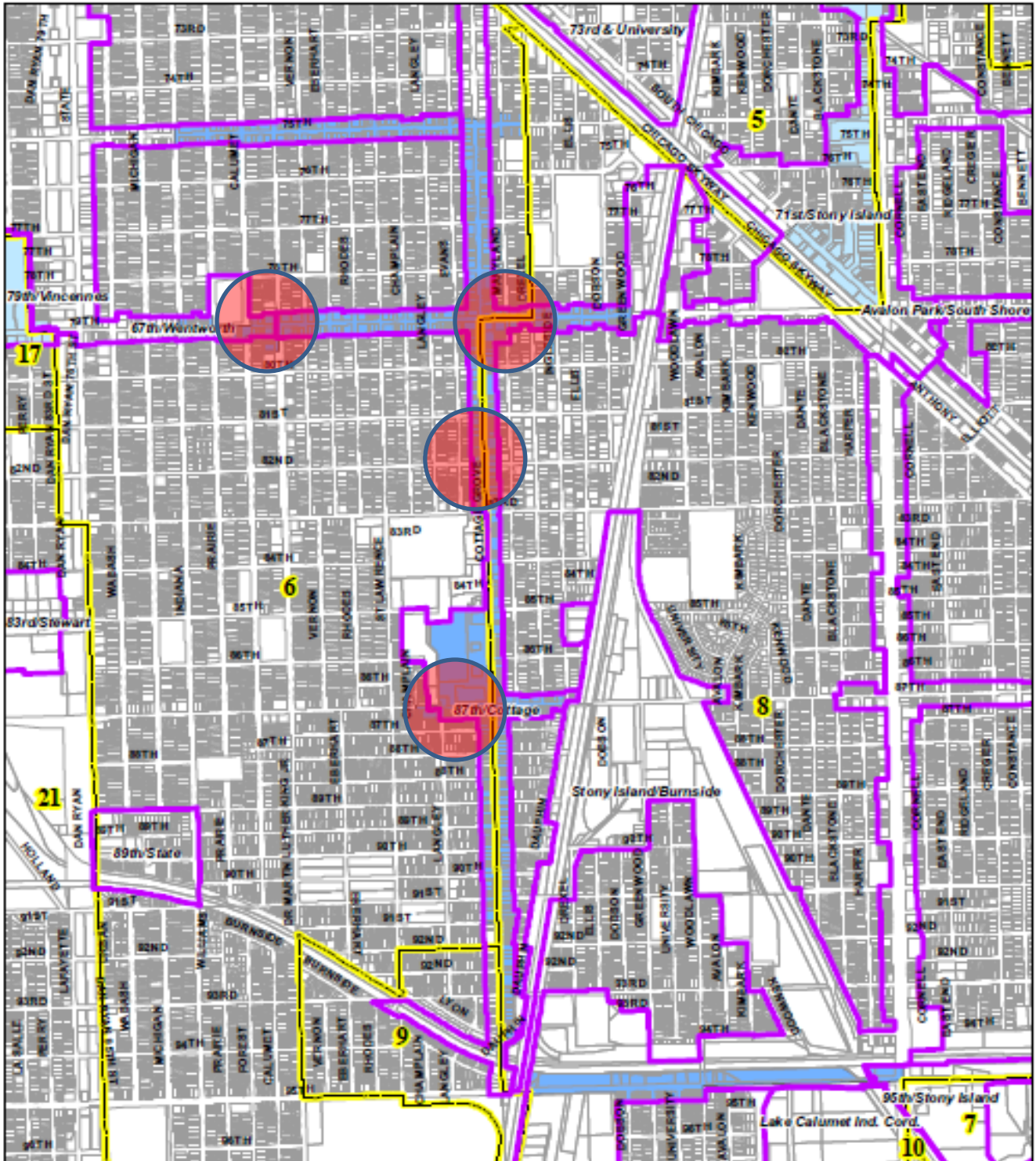
John H. Griffin, Jr., President/CEO

AGB Investigative Services, Inc.

2033 W. 95th Street

Chicago, IL 60642

Areas to Watch in SSA 51 (Hotspots)



Legend
 SSA
 Chatham
 TP
 Ward

CHATHAM
SSA #51



Areas to Watch in SSA 51 (Hotspots)

Considering SSA #51 corridor is such a large boundary to cover, AGB professionals do the best job possible to be first responders to crime in the area. Through the technology of Fleetmatics, AGB is able to ascertain the exact number of times each vehicle visited and stopped at specific businesses in the SSA #51 corridor.

Below is a list of areas that AGB officers identified as problem areas in the SSA boundary.

- 95th & Woodlawn
- 75th & King Drive
- 79th & Vernon
- 79th & Evans
- 79th & Ellis
- 79th & Ingleside
- 79th & Maryland
- 79th & Cottage Grove
- 75th & Langley
- 87th & Cottage Grove
- 75th & Vernon
- 82nd & Cottage

Fleetmatics

- Real Time Live Fleet View
 - Shows vehicle locations in real time
 - Facilitates routing and scheduling
- Dashboard
 - Ranks drivers on key metrics against the company average
 - Allows you to see the “big picture” for each employee
- Historical Reporting
 - Over 30 reports; most extensively used feature
 - Generated on demand or scheduled and delivered via email
- Proactive Alerts
 - Defined by users to reflect speeding, vehicle idling, time-related offences, etc.
- Vehicle Service Alerts
 - Manage vehicles servicing requirements



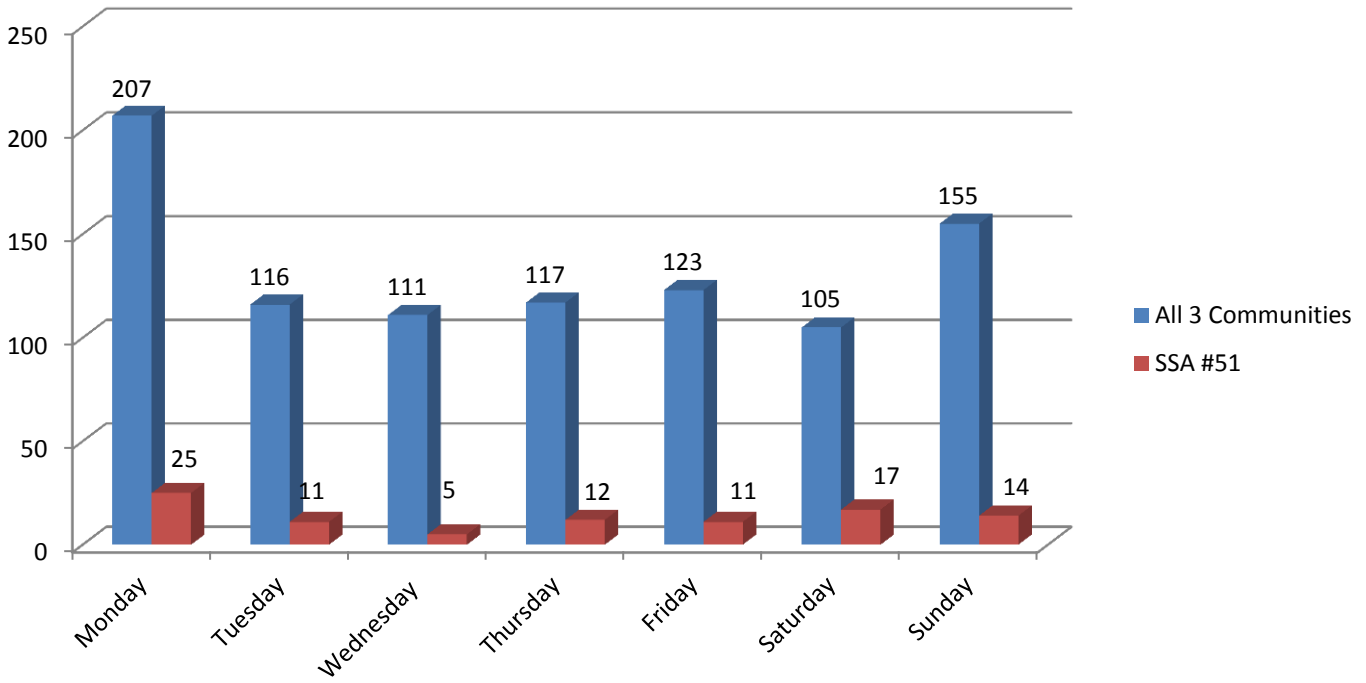
SSA #51 Boundary Hotspots

The following areas were generated by our Fleetmatics tool, which showed the four areas our officers visited the most during the month of November.

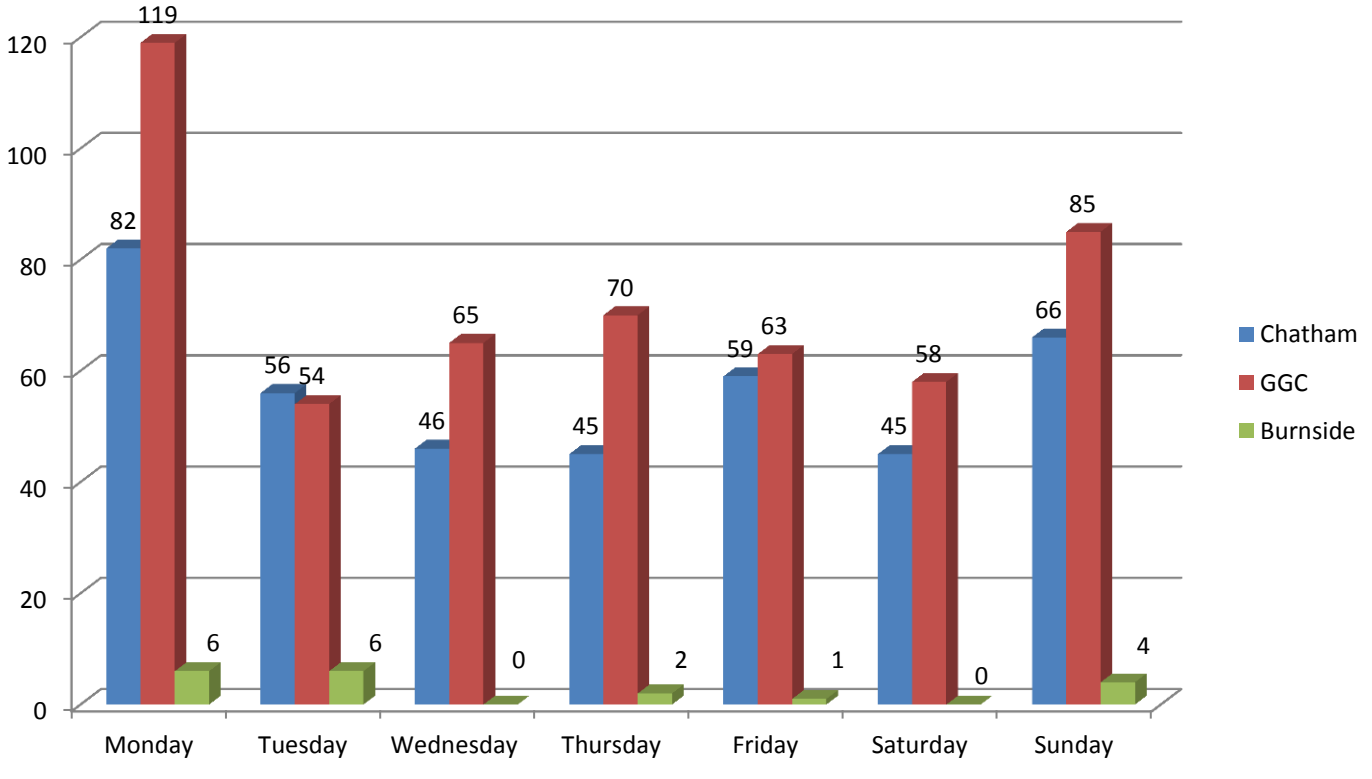
	<u>Address</u>	<u># of Visits</u>
1.	807 E. 79 th St. Chicago, IL 60619	81
2.	East 86 th St. Chicago, IL 60619	69
3.	7905 S. Ingleside Chicago, IL 60619	26
4.	378-398 E. 79 th St. Chicago, IL 60619	20

***All statistics are pulled from Chicago Police Department data uploaded to ClearMap*
for the month of November.**

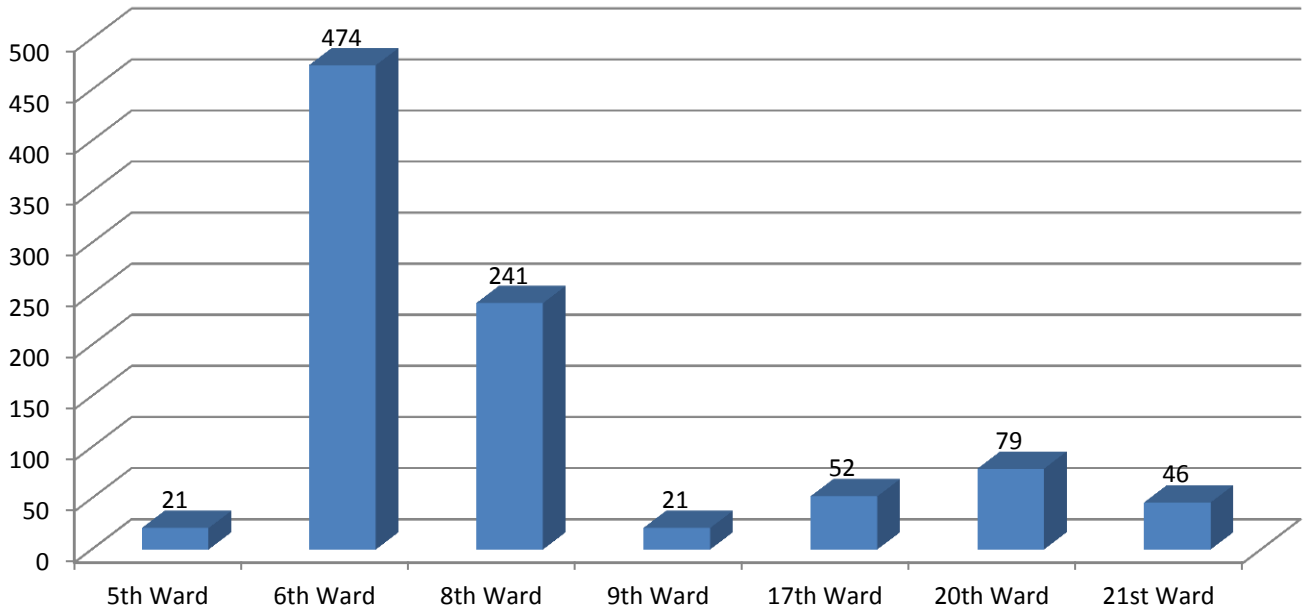
Crimes in SSA #51 Boundary vs. Entire Community



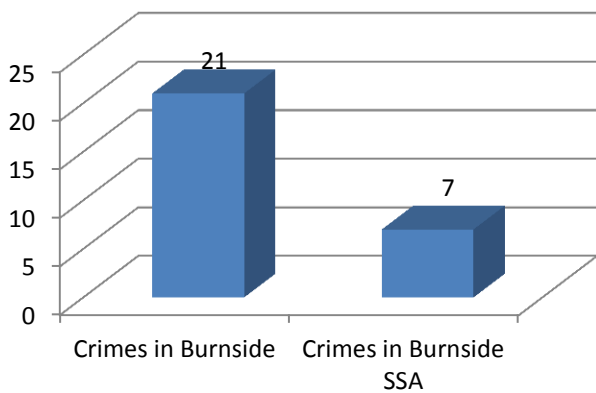
Comparison of Community Crimes Around SSA #51



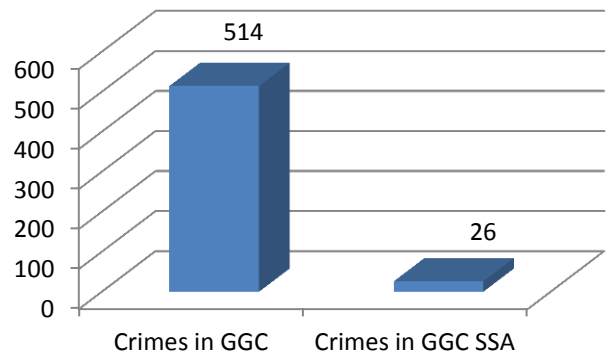
Number of Crimes Per Ward



Number of Crimes in Burnside



Number of Crimes in Greater Grand Crossing



Number of Crimes in Chatham

